





























Listado de símbolos



Por Leonardo Tana 2023

Tabla 1. Símbolo de la fuente font-gis

Símbolo	Nombre	Unicode
	point	\uea01
	polyline-pt	\uea02
	polygon-pt	\uea03
	polygon-hole-pt	\uea04
	rectangle-pt	\uea05
	square-pt	\uea06
	circle-o	\uea07
	measure	\uea08
	polyline	\uea09
	polygon-o	\uea0a
	polygon-hole-o	\uea0b
	rectangle-o	\uea0c
	square-o	\uea0d
	polygon-hole	\uea0e
	polygon	\uea0f
	rectangle	\uea10
	square	\uea11
	circle	\uea12
	measure-line	\uea13
	measure-area	\uea14
	measure-area-alt	\uea15
	poi	\uea16
	poi-o	\uea17
	poi-alt	\uea18
	poi-alt-o	\uea19
	pin	\uea1a
	pushpin	\uea1b
	pois	\uea1c



















Continúa en la próxima columna

Continuación de la columna anterior

Símbolo	Nombre	Unicode
	pois-o	\uea1d
	poi-favorite	\uea1e
	poi-favorite-o	\uea1f
	poi-home	\uea20
	poi-home-o	\uea21
	earth	\uea22
	earth-euro-africa	\uea23
	earth-atlantic	\uea24
	earth-america	\uea25
	earth-pacific	\uea26
	earth-australia	\uea27
	earth-asia	\uea28
	earth-north	\uea29
	earth-south	\uea2a
	earth-o	\uea2b
	earth-euro-africa-o	\uea2c
	earth-atlantic-o	\uea2d
	earth-america-o	\uea2e
	earth-pacific-o	\uea2f
	earth-australia-o	\uea30
	earth-asia-o	\uea31
	earth-north-o	\uea32
	earth-south-o	\uea33
	poi-earth	\uea34
	pin-earth	\uea35
	globe	\uea36
	globe-o	\uea37
	globe-alt	\uea38
	globe-alt-o	\uea39
	arrow-o	\uea3a
	arrow	\uea3b
	modify-line	\uea3c
	modify-poly	\uea3d

Continúa en la próxima columna

Continuación de la columna anterior

Símbolo	Nombre	Unicode
	help-larrow	\uea3e
	help-rarrow	\uea3f
	modify-poly-o	\uea40
	layer	\uea41
	layer-o	\uea42
	layers	\uea43
	layers-o	\uea44
	layer-up	\uea45
	layer-down	\uea46
	layer-alt	\uea47
	layer-alt-o	\uea48
	layer-stack	\uea49
	layer-stack-o	\uea4a
	layer-add	\uea4b
	layer-add-o	\uea4c
	layer-rm	\uea4d
	layer-rm-o	\uea4e
	copy-point	\uea4f
	copy-line	\uea50
	copy-poly	\uea51
	multipoint	\uea52
	map	\uea53
	map-o	\uea54
	map-poi	\uea55
	world-map-alt	\uea56
	map-route	\uea57
	road-map	\uea58
	cadastre-map	\uea59
	landcover-map	\uea5a
	bus-map	\uea5b
	contour-map	\uea5c
	hydro-map	\uea5d
	map-search	\uea5e


































Continúa en la próxima columna

Continuación de la columna anterior

Símbolo	Nombre	Unicode
	search-map	\uea5f
	search-poi	\uea60
	search-globe	\uea61
	search-home	\uea62
	search-address	\uea63
	search-attribtues	\uea64
	search-propertie	\uea65
	search-feature	\uea66
	search-layer	\uea67
	world-map	\uea68
	search-country	\uea69
	layer-poi	\uea6a
	pirate-map	\uea6b
	pirate-poi	\uea6c
	story-map	\uea6d
	buffer	\uea6e
	difference	\uea6f
	intersection	\uea70
	union	\uea71
	sym-difference	\uea72
	move	\uea73
	move-alt	\uea74
	offset	\uea75
	snap	\uea76
	split	\uea77
	split-line	\uea78
	split-polygon	\uea79
	map-book	\uea7a
	route	\uea7b
	route-start	\uea7c
	route-end	\uea7d
	car	\uea7e
	bicycle	\uea7f


































Continúa en la próxima columna

Continuación de la columna anterior

Simbolo	Nombre	Unicode
	pedestrian	\uea80
	hiker	\uea81
	globe-poi	\uea82
	location-poi	\uea83
	location-poi-o	\uea84
	map-legend	\uea85
	map-legend-o	\uea86
	location-arrow	\uea87
	location-arrow-o	\uea88
	location	\uea89
	location-on	\uea8a
	north-arrow	\uea8b
	north-arrow-n	\uea8c
	direct	\uea8d
	revers	\uea8e
	timer	\uea8f
	compass	\uea90
	compass-needle	\uea91
	compass-rose	\uea92
	compass-rose-n	\uea93
	map-options	\uea94
	map-options-alt	\uea95
	map-print	\uea96
	layer-download	\uea97
	layer-upload	\uea98
	gpx-file	\uea99
	geojson-file	\uea9a
	kml-file	\uea9b
	wms	\uea9c
	wmts	\uea9d
	wfs	\uea9e
	wfs-t	\uea9f
	mvt	\ueaa0

Continúa en la proxima columna

Continuación de la columna anterior

Simbolo	Nombre	Unicode
	xyz	\ueaa1
	shape-file	\ueaa2
	esri-json-file	\ueaa3
	topojson-file	\ueaa4
	zoom-in	\ueaa5
	zoom-out	\ueaa6
	full-screen	\ueaa7
	convex-hull	\ueaa8
	bbox-alt	\ueaa9
	extent-alt	\ueaaa
	bbox	\ueaab
	extent	\ueaac
	select-extent	\ueaad
	snap-ortho	\ueaae
	color	\ueaaf
	map-extent	\ueab0
	world-map-alt-o	\ueab1
	flow-map	\ueab2
	map-stat	\ueab3
	statistic-map	\ueab4
	signpost	\ueab5
	direction	\ueab6
	voronoi-map	\ueab7
	triangle-map	\ueab8
	phone-map	\ueab9
	hex-map	\ueaba
	network	\ueabb
	network-o	\ueabc
	map-bookmark	\ueabd
	bookmark-poi	\ueabe
	map-tag	\ueabf
	map-tags	\ueac0
	tag	\ueac1

Continúa en la proxima columna

Continuación de la columna anterior

Símbolo	Nombre	Unicode
	tag-o	\ueac2
	tags	\ueac3
	tags-o	\ueac4
	flag	\ueac5
	flag-o	\ueac6
	flag-start	\ueac7
	flag-start-o	\ueac8
	flag-finish	\ueac9
	flag-b	\ueaca
	flag-b-o	\ueacb
	flag-start-b	\ueacc
	flag-start-b-o	\ueacd
	flag-finish-b-o	\ueace
	bookmark-poi-b	\ueacf
	start	\uead0
	start-o	\uead1
	step	\uead2
	step-o	\uead3
	finish	\uead4
	earth-gear	\uead5
	poi-map	\uead6
	poi-map-o	\uead7
	compare-map	\uead8
	swipe-map-v	\uead9
	swipe-map-h	\ueada
	magnify-map	\ueadb
	screen-dub	\ueadc
	screen-split-h	\ueadd
	screen-split-v	\ueade
	screen-mag	\ueadf
	map-share	\ueae0
	map-send	\ueae1
	map-share-alt	\ueae2

Continúa en la próxima columna

Continuación de la columna anterior

Símbolo	Nombre	Unicode
	rotate	\ueae3
	flip-h	\ueae4
	flip-v	\ueae5
	simplify	\ueae6
	proj-point	\ueae7
	scale-poly	\ueae8
	map-add	\ueae9
	map-rm	\ueaea
	regular-shape-pt	\ueaeb
	regular-shape-o	\ueaec
	regular-shape	\ueaed
	map-time	\ueaee
	time-map	\ueaef
	layer-road	\ueaf0
	layer-hydro	\ueaf1
	layer-landcover	\ueaf2
	layer-contour	\ueaf3
	layer-stat	\ueaf4
	map-play	\ueaf5
	map-star	\ueaf6
	map-favorite	\ueaf7
	globe-earth	\ueaf8
	globe-earth-alt	\ueaf9
	search-globe-alt	\ueafa
	globe-favorite	\ueafb
	globe-options	\ueafc
	globe-share	\ueafd
	globe-star	\ueafe
	globe-smiley	\ueaff
	map-smiley	\ueb00
	scale	\ueb01
	map-control	\ueb02
	directions	\ueb03









Continúa en la próxima columna

Continuación de la columna anterior

Simbolo	Nombre	Unicode
	map-lock	\ueb04
	map-unlock	\ueb05
	compass-alt	\ueb06
	compass-alt-o	\ueb07
	phone-route	\ueb08
	phone-route-alt	\ueb09
	phone-route-alt-r	\ueb0a
	weather-map	\ueb0b
	globe-user	\ueb0c
	globe-users	\ueb0d
	globe-shield	\ueb0e
	earth-network	\ueb0f
	earth-network-o	\ueb10
	globe-gear	\ueb11
	search-coord	\ueb12
	search-data	\ueb13
	home	\ueb14
	location-man	\ueb15
	location-man-alt	\ueb16
	skeletonize	\ueb17
	dilatation	\ueb18
	erosion	\ueb19
	coord-system	\ueb1a
	coord-system-3d	\ueb1b
	poi-info	\ueb1c
	poi-info-o	\ueb1d
	coord-system-alt	\ueb1e
	coord-system-3d-alt	\ueb1f
	grid	\ueb20
	cube-3d	\ueb21
	position	\ueb22
	position-o	\ueb23
	position-man	\ueb24


Continúa en la proxima columna

Continuación de la columna anterior

Simbolo	Nombre	Unicode
	coord-grid	\ueb25
	translate	\ueb26
	translate-x	\ueb27
	translate-y	\ueb28
	layer-stat-alt	\ueb29
	story-map-o	\ueb2a
	story-maps	\ueb2b
	map-edit	\ueb2c
	layer-edit	\ueb2d
	layer-alt-edit	\ueb2e
	folder-map	\ueb2f
	world-folder-o	\ueb30
	world-folder	\ueb31
	folder-globe	\ueb32
	folder-globe-o	\ueb33
	folder-maps	\ueb34
	folder-poi	\ueb35
	folder-poi-o	\ueb36
	folder-pois	\ueb37
	earth-net	\ueb38
	earth-net-o	\ueb39
	satellite	\ueb3a
	satellite-earth	\ueb3b
	photogrammetry	\ueb3c
	360	\ueb3d
	topography	\ueb3e
	drone	\ueb3f
	height-map	\ueb40
	layer-height	\ueb41
	gnss	\ueb42
	gnss-antenna	\ueb43
	tacheometer	\ueb44
	theodolite	\ueb45

Continúa en la proxima columna

Continuación de la columna anterior

Simbolo	Nombre	Unicode
	layer-2-add-o	\ueb46
	layer-2-rm-o	\ueb47
	layer-alt-add-o	\ueb48
	layer-alt-rm-o	\ueb49
	layer-alt-x-o	\ueb4a
	map-user	\ueb4b
	map-users	\ueb4c
	poi-slash	\ueb4d
	poi-slash-o	\ueb4e
	layers-poi	\ueb4f
	layer-alt-poi	\ueb50
	profile	\ueb51
	profile-o	\ueb52
	azimuth	\ueb53
	screen-dub1	\ueb54
	screen-dub2	\ueb55
	screen-dub-o	\ueb56
	screen-mag-o	\ueb57
	screen-mag-alt	\ueb58
		\uffff

Finalizado

Referencias

-Viglino Jean-Marc (2021). Font-GIS. Icon font set for use with GIS and spatial analysis tools. <https://github.com/Viglino/font-gis>